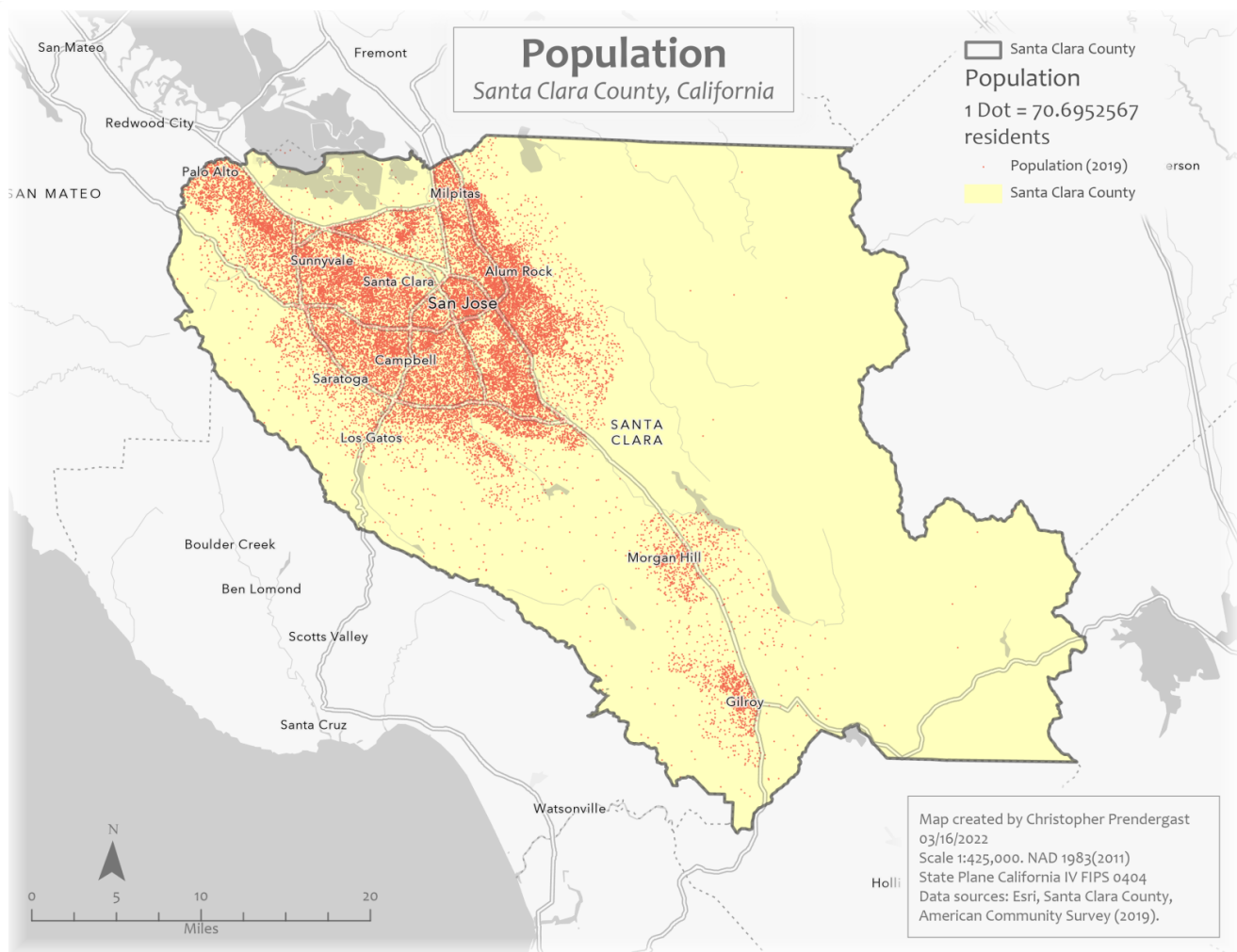


# Open Space Accessibility Maps

View and download static maps of open space accessibility in Santa Clara County, California.

**Christopher Prendergast**

**March 18, 2022**

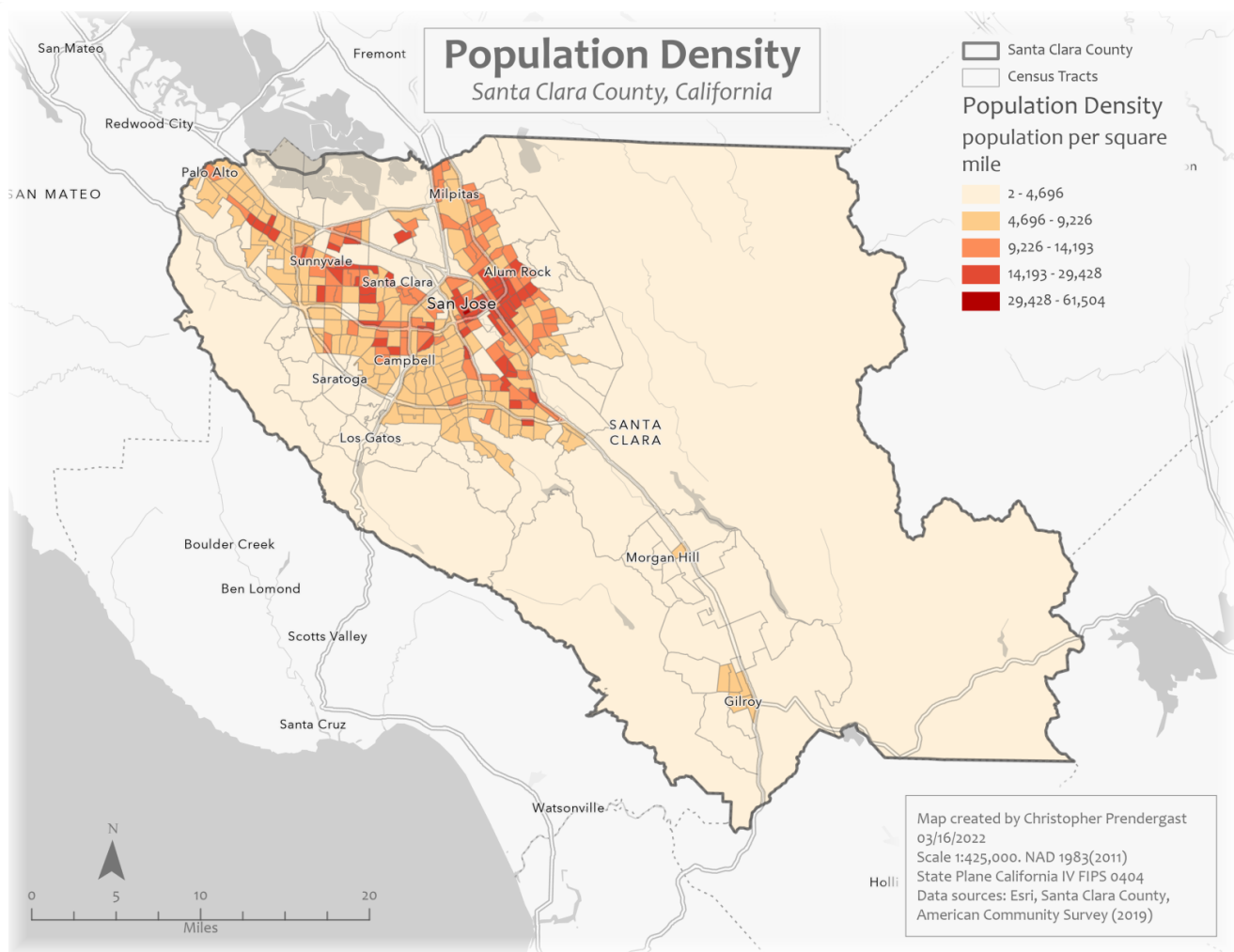


# Population

## Download PDF file

Click here to download a PDF file containing a dot density map of the population in Santa Clara County,...

<https://www.arcgis.com/sharing/rest/content/items/7a82449712194d7cada0cab3612e7679/data>

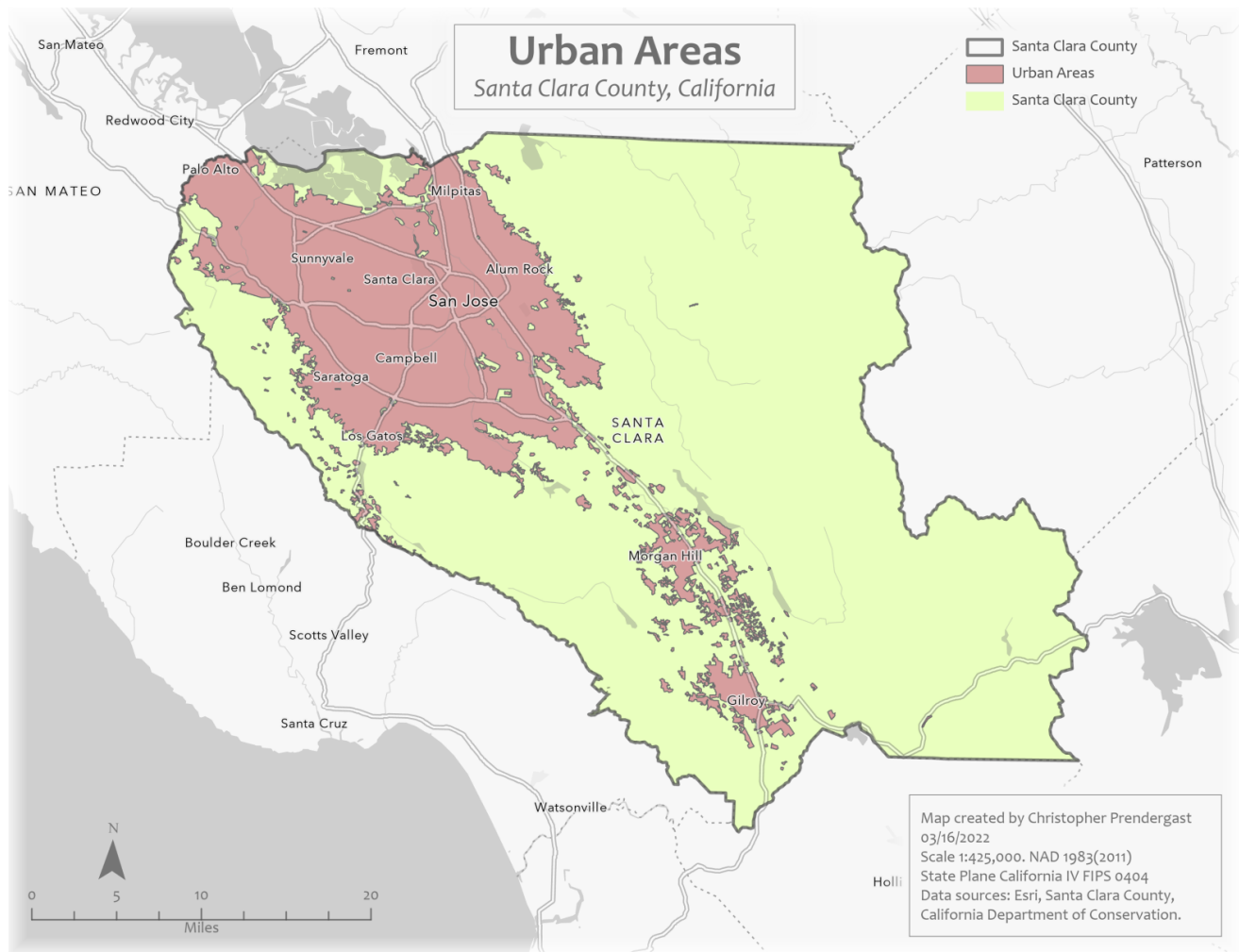


# Population Density

## Download PDF file

Click here to download a PDF file containing a choropleth map of population density in Santa Clara...

<https://www.arcgis.com/sharing/rest/content/items/488701c69a2343c2a9e803c04ac41f55/data>



## Urban Areas

### Download PDF file

Click here to download a PDF file containing a map of urban areas in Santa Clara County, California.

<https://www.arcgis.com/sharing/rest/content/items/35fed054eb424da9b3c1f5a3978f3db0/data>

## City Limits

### Download PDF file

Click here to download a PDF file containing a map of city limits in Santa Clara County, California.

<https://www.arcgis.com/sharing/rest/content/items/cc4160a4120d419e8da52829986f6d41/data>

## Farmland

### Download PDF file

Click here to download a PDF file containing a map of farmland in Santa Clara County, California.

<https://www.arcgis.com/sharing/rest/content/items/08b9b75423c141edaa6bfc9236c98589/data>

## Risk of Development

### Download PDF file

Click here to download a PDF file containing a map of land at risk of development in Santa Clara County,...

<https://www.arcgis.com/sharing/rest/content/items/8f648fdc49224d71b48674e567e198e6/data>

## Open Space Areas

### Download PDF file

Click here to download a PDF file containing a map of open space areas in Santa Clara County, California.

<https://www.arcgis.com/sharing/rest/content/items/adf0eb9d869b4af59bb0b1c425ba60b8/data>

## Total Open Space



### Download PDF file

Click here to download a PDF file containing a map of total open space area by census tract, Santa Clara...

<https://www.arcgis.com/sharing/rest/content/items/94f92035fd3840aeb4d81b4cb3c74726/data>

## Open Space Density

### Download PDF file

Click here to download a PDF file containing a map of open space density in Santa Clara County, California.

<https://www.arcgis.com/sharing/rest/content/items/1a7432a408e04486bbf2a00ec234ddfd/data>

## Open Space Coverage

### Download PDF file

Click here to download a PDF file containing a map of open space coverage by census tract in Santa Clara...

<https://www.arcgis.com/sharing/rest/content/items/ee2d2b35b50d417bb0ad506b6087ef6c/data>

## Open Space per Person

### Download PDF file

Click here to download a PDF file containing a map of open space area per person by census tract in Santa...

<https://www.arcgis.com/sharing/rest/content/items/808f65b6183e4ec7896166e4e2f2cb0c/data>

## Distance to Closest Open Space

**Download PDF file**

Click here to download a PDF file containing a map of the distance to the closest open space area for points ...

<https://www.arcgis.com/sharing/rest/content/items/825cdea247314e049a0ae970724b65d5/data>

## Average Distance to Open Space

**Download PDF file**

Click here to download a PDF file containing a map of the average distance to the closest open space area b...

<https://www.arcgis.com/sharing/rest/content/items/d28bc66cd53c48de967131aaf37f2231/data>

## Half-mile Service Areas

### Download PDF file

Click here to download a PDF file containing a map of areas outside all half-mile service areas around any...

<https://www.arcgis.com/sharing/rest/content/items/75da7479ba9c444a863857b4be3b7318/data>