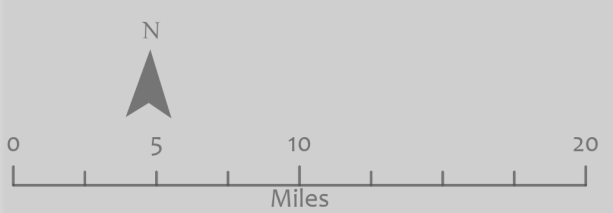
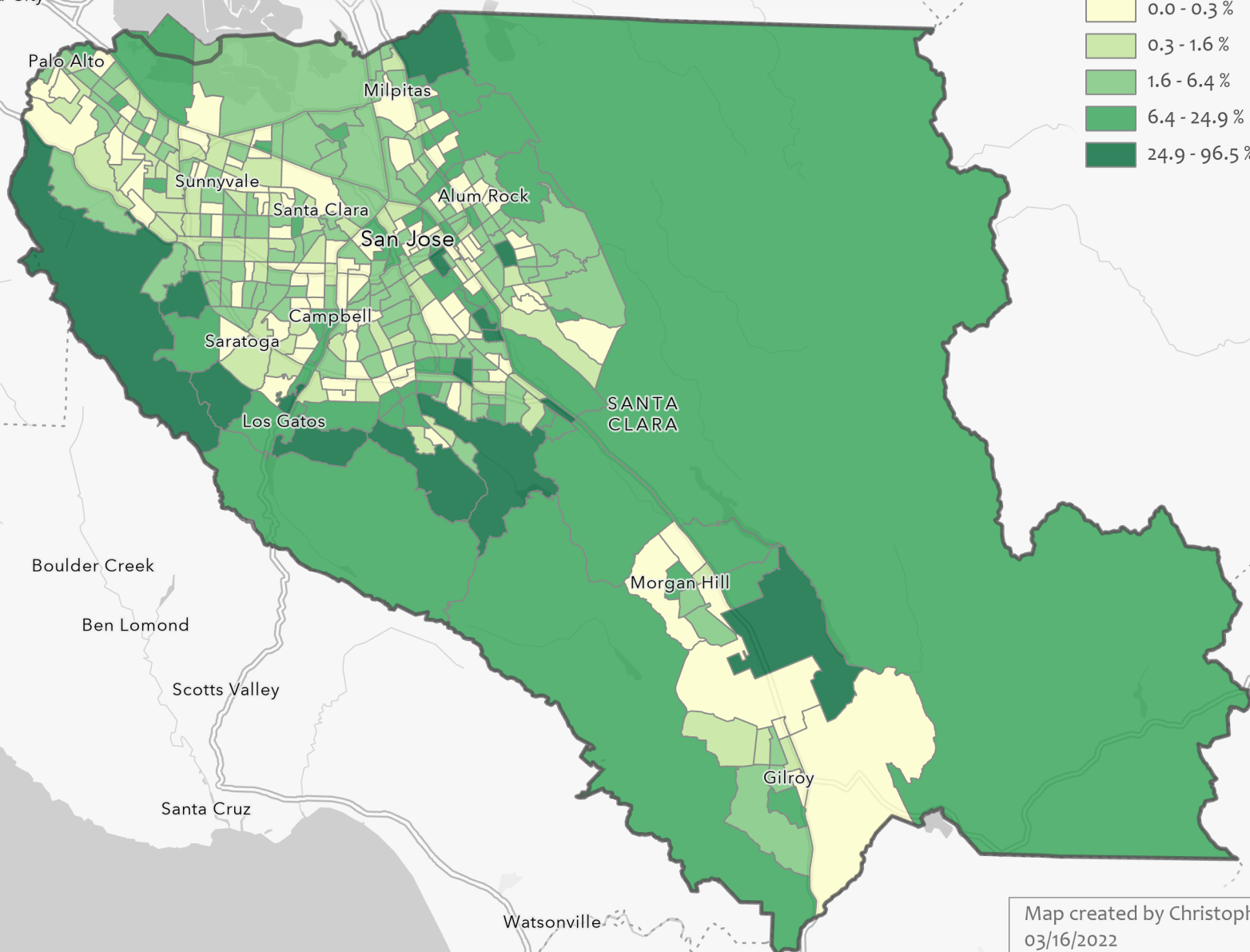
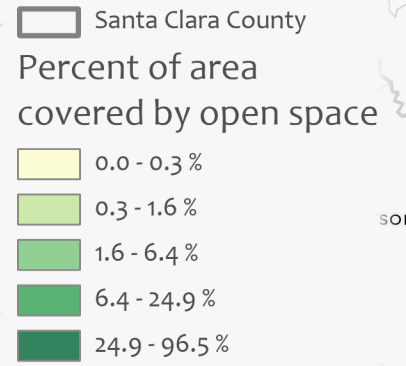


# Open Space Coverage

Santa Clara County, California



Map created by Christopher Prendergast  
03/16/2022  
Scale 1:425,000. NAD 1983(2011)  
State Plane California IV FIPS 0404  
Data sources: Esri, Santa Clara County,  
California Protected Areas Database,  
American Community Survey (2019)

Holli